

# Predictive Weather Modeling Through Satellite Imagery and Deep Learning Techniques

<sup>1</sup>S Iliyaz, <sup>2</sup>Shaik Mahaboob Basha, <sup>3</sup>Sana Shalini, <sup>4</sup>D. Hasen Basha, <sup>5</sup>T. Mahammad Tahir, <sup>6</sup>P.Rajesh

<sup>1,2,3,4,5,6</sup>Department of Computer Science Engineering (Data Science), GATES Institute of Technology, Gooty, Andhra Pradesh, India

E-mail: [1shaikiliyaz242003@gmail.com](mailto:shaikiliyaz242003@gmail.com), [2shaikmahaboob2727@gmail.com](mailto:shaikmahaboob2727@gmail.com), [3sanashalini2004@gmail.com](mailto:sanashalini2004@gmail.com),  
[4d.hasenbasha786@gmail.com](mailto:d.hasenbasha786@gmail.com), [5mahammadtahir143@gmail.com](mailto:mahammadtahir143@gmail.com)

**Abstract** - Satellite image-based weather prediction leverages deep learning to enhance climate monitoring and forecasting accuracy. It focuses on automatically learning atmospheric patterns from extensive satellite data. Traditional weather systems face challenges such as high computational complexity and low accuracy in extreme events. They also rely heavily on physical simulation models, limiting real-time reliability. The proposed approach uses deep learning algorithms to analyze satellite images and extract spatiotemporal features. Convolutional Neural Networks (CNNs) handle spatial feature extraction, while CNN models capture temporal weather variations. The system is trained on both historical and real-time satellite datasets to predict rainfall, cloud movement, and temperature trends. This data-driven method reduces computational overhead and improves forecasting accuracy. It also enables early detection of extreme weather events. Overall, the approach supports efficient decision-making for disaster management and climate resilience

**Keywords:** Convolutional Neural Network; deep learning; Weather prediction.

## INTRODUCTION

Weather prediction and climate monitoring play a crucial role in agriculture, disaster management, transportation, and environmental planning. Recent advancements in satellite technology have enabled continuous collection of high-resolution atmospheric data across the globe.

However, traditional numerical weather prediction models are complex, computationally expensive, and often struggle with accurate short-term forecasting.

Deep learning provides a data-driven alternative by automatically learning patterns from large volumes of satellite images.

Techniques such as Convolutional Neural Networks and Recurrent Neural Networks are effective in capturing spatial and temporal weather characteristics. Satellite image-based deep learning models can analyze cloud formations, rainfall patterns, and temperature variations efficiently. This approach enhances forecasting accuracy and reduces processing time.

It also enables early detection of extreme weather events. As a result, deep learning-based weather prediction systems offer a scalable and reliable solution for modern climate monitoring and forecasting.

## II. RELATED WORK

Several researchers have explored the use of machine learning techniques for weather prediction and climate analysis. Many studies focus on analyzing historical weather data to identify patterns and improve forecasting accuracy.

Smith et al. proposed a machine learning model that predicts rainfall and temperature using meteorological parameters such as humidity, pressure, and wind speed. Their approach demonstrated that regression-based models can effectively forecast short-term weather conditions.

Kumar et al. developed a decision tree-based weather prediction system that analysed historical climate datasets. The results showed that decision tree algorithms can identify relationships between atmospheric parameters and produce reliable predictions.

Lee and Park introduced a neural network-based weather forecasting system that uses multiple hidden layers to analyze large volumes of weather data. Their model achieved higher prediction accuracy compared to traditional statistical forecasting methods.

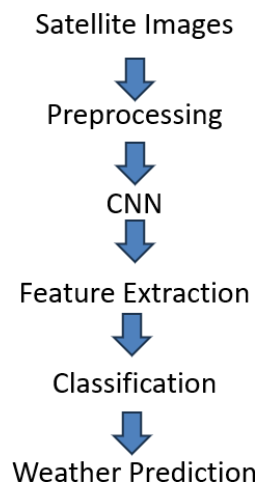
Another study by Zhang et al. used deep learning models to analyze long-term weather trends and temperature changes. The study demonstrated that deep learning algorithms can handle complex weather datasets and extract meaningful features for In addition, recent research highlights the use of ensemble learning methods such as Random Forest and Gradient Boosting for weather prediction. These models combine multiple decision trees to improve prediction accuracy and reduce overfitting.

### III. PROPOSED SYSTEM

The proposed system introduces a deep learning-based approach for satellite image weather prediction. Instead of relying solely on physical simulation models, it uses artificial intelligence to learn atmospheric patterns directly from data. The system processes large volumes of satellite images to extract meaningful spatial and temporal features. Convolutional Neural Networks are used to analyze spatial patterns such as cloud formations and rainfall regions. Temporal variations are captured using sequential deep learning models. This combination enables accurate modeling of dynamic weather behavior. Unlike traditional systems, the proposed method reduces dependence on computationally expensive physical equations. It automatically identifies hidden relationships within satellite imagery. The model improves short-term and medium-term forecasting accuracy. Real-time prediction capability enhances responsiveness during extreme weather events. Early detection of storms, heavy rainfall, and temperature fluctuations becomes more reliable. The system supports multi-spectral satellite data integration. Infrared, visible, and radar images provide comprehensive atmospheric information. Ensemble modeling techniques further improve reliability. Transfer learning enables adaptation to different geographical regions. The approach requires comparatively lower operational costs after deployment. Automation reduces the need for manual intervention. The system continuously updates its knowledge base using new data. Prediction results can be visualized through interactive dashboards. Alerts can be generated automatically for disaster management agencies. Decision-makers receive timely and actionable insights.

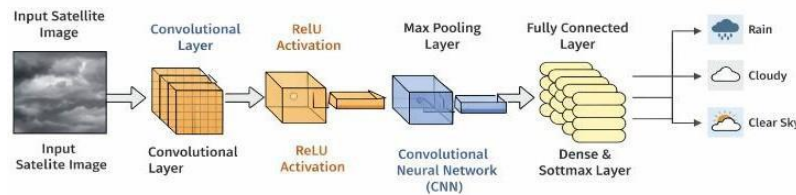
### IV. SYSTEM ARCHITECTURE

The proposed weather prediction system uses satellite images and deep learning techniques to classify weather conditions. The system processes satellite images through several stages such as preprocessing, feature extraction, and classification to predict the weather condition accurately.



#### 1. Satellite Image Collection

Satellite images are used as the primary input for the weather prediction system. These images capture atmospheric conditions from space and provide valuable information about cloud formations, rainfall patterns, and clear sky conditions. The dataset includes images representing different weather categories such as rain, cloudy, and clear sky.



## 2. Preprocessing

Before feeding the images into the model, preprocessing is performed to improve the quality and consistency of the data. This step ensures that all images have the same format and size for efficient processing. The preprocessing stage includes:

**Image Resizing:** All satellite images are resized to a fixed dimension so that they can be processed by the neural network.

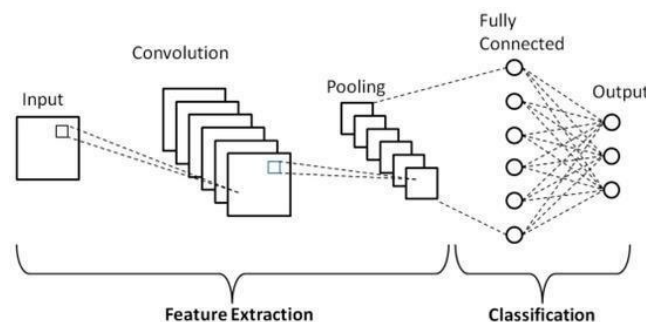
**Normalization:** Pixel values of the images are normalized to scale the data into a consistent range, which helps improve the performance and stability of the model.

## 3. Feature Extraction

In this stage, important features are extracted from the satellite images using a Convolutional Neural Network (CNN). CNN is a deep learning model widely used in image processing tasks. It automatically detects patterns such as cloud density, texture, and spatial structures present in the images. These extracted features help the system understand the characteristics of different weather conditions.

## 4. Classification

After extracting features, the system classifies the images into predefined weather categories. A classification algorithm analyzes the extracted features and determines the most probable weather condition.



The model classifies the weather into three categories: Rain

Cloudy Clear Sky

## 5. Weather Prediction Output

Finally, the trained model generates the predicted weather condition as the output. Based on the analysis of the satellite image, the system displays whether the weather condition is rainy, cloudy, or clear sky. This prediction helps in understanding atmospheric conditions and can support weather monitoring and forecasting applications.



## V. MACHINE LEARNING MODEL

The machine learning model is designed to analyze historical weather data and predict future weather conditions based on learned patterns. The dataset used for training contains multiple weather parameters such as temperature, humidity, wind speed, and atmospheric pressure.

Before training the model, the dataset is preprocessed to remove missing values, handle inconsistent data, and normalize numerical values. Data preprocessing improves the efficiency and accuracy of the prediction model.

Feature selection is an important step in the model development process. Relevant features such as temperature, humidity, wind speed, and pressure are selected because they strongly influence weather conditions. Selecting the most relevant features helps the model learn patterns more effectively.

The dataset is divided into two parts: a training dataset and a testing dataset. The training dataset is used to train the machine learning algorithm, while the testing dataset is used to evaluate the model's performance and prediction accuracy.

## VI. SOFTMAX CLASSIFIER

The SoftMax function is used in machine learning models to convert the output of a neural network into probability values. It is commonly used as the final layer of a Convolutional Neural Network or other deep learning models for classification tasks.



In the weather prediction system, the SoftMax classifier is used to classify predicted weather conditions into categories such as sunny, rainy, cloudy, or windy. The model processes input features such as temperature, humidity, wind speed, and atmospheric pressure through multiple layers of the neural network. The hidden layers extract patterns and relationships from the weather data. After processing the data, the final output layer applies the SoftMax function to calculate the probability of each weather class.

For example, if the system predicts weather conditions, the SoftMax layer assigns probabilities to each class:

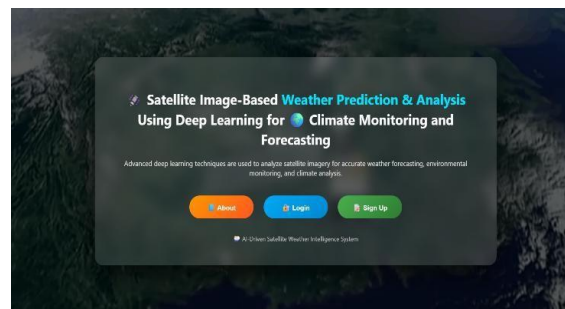
- Sunny → 0.60
- Rainy → 0.25
- Cloudy → 0.10
- Windy → 0.05

The class with the highest probability is selected as the final prediction. In this case, the predicted weather condition would be Sunny.

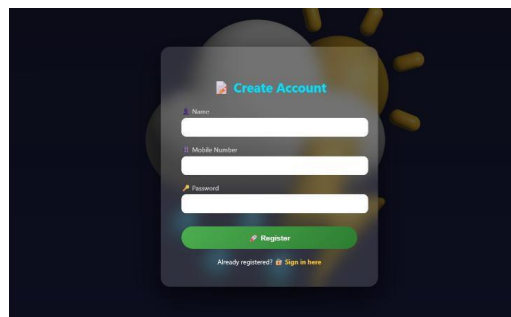
The SoftMax classifier works together with the cross-entropy loss function, which measures the difference between predicted probabilities and actual labels. During training, the model adjusts its parameters to minimize this loss and improve prediction accuracy.

## VII. RESULTS

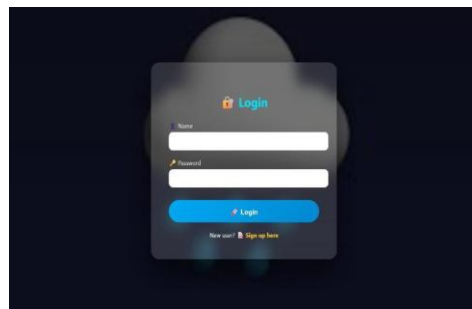
The proposed weather prediction system was evaluated using a dataset containing various weather-related images representing different weather conditions such as sunny, cloudy, rainy, and stormy environments. The machine learning model was trained using these labeled weather images to learn the visual patterns associated with different weather conditions. The objective of the evaluation was to analyze the capability of the system to correctly classify weather conditions based on image inputs.



To support system access and interaction, a user registration interface was implemented. This interface allows new users to create an account by providing the required credentials such as username, email, and password. After successful registration, users are able to access the system and use the weather prediction features.

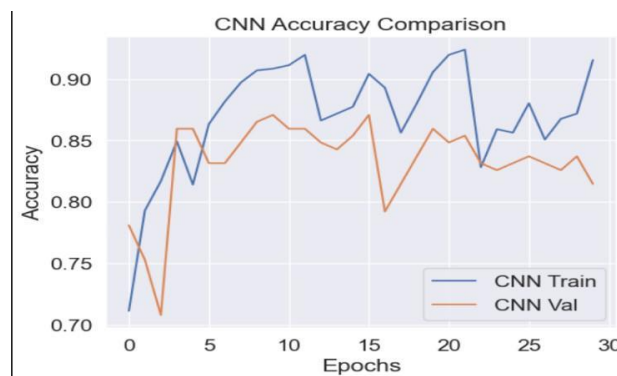


After registration, users can log in to the system through the login interface using their credentials. This ensures that only authorized users can access the weather prediction system and interact with its functionalities securely.

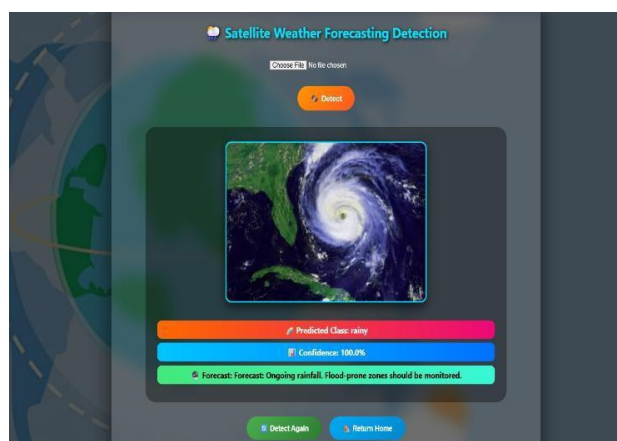


To perform weather prediction, the system allows users to upload weather-related images as input. The image is processed using image preprocessing techniques and then passed to the machine learning model. The model extracts visual features from the image and analyzes patterns associated with different weather conditions.

The system also provides graphical visualization of the training process and model performance. Graphs are generated to display the accuracy and loss values during model training. These graphs help in understanding how well the model learns from the image dataset.



After processing the uploaded image, the system produces prediction results indicating the detected weather condition such as sunny, cloudy, rainy, or stormy. The predicted output is displayed to the user along with relevant information about the detected weather pattern.



Overall, the results demonstrate that the proposed system is capable of analyzing weather images and accurately predicting weather conditions using machine learning techniques.



## VIII. CONCLUSION

The proposed system demonstrates that machine learning techniques can effectively analyze weather images and predict weather conditions with reasonable accuracy. By using image processing and trained prediction models, the system is able to identify weather patterns and classify them into different weather categories.

The system also provides a simple and user-friendly interface that allows users to upload weather images and obtain prediction results quickly. In the future, the system can be enhanced by using larger image datasets and advanced deep learning models to further improve prediction accuracy and system performance.

## REFERENCES

- [1] X. Shi, Z. Chen, H. Wang, D. Y. Yeung, W. Wong, and W. Woo, "Convolutional LSTM Network: A Machine Learning Approach for Precipitation Nowcasting," Proc. Advances in Neural Information Processing Systems (NeurIPS), pp. 802–810, 2015.
- [2] P. Dueben and P. Bauer, "Challenges and design choices for global weather and climate models based on machine learning," Geoscientific Model Development, vol. 11, no. 10, pp. 3999–4009, 2018.
- [3] Y. Zhang, Q. Long, Z. Chen, and Y. Zhang, "DeepRain: ConvLSTM Network for Precipitation Prediction Using Satellite Data," IEEE Trans. Geoscience and Remote Sensing, vol. 57, no. 8, pp. 5928–5938, 2019.
- [4] R. Rasp, S. Hoyer, A. Madden, J. Dueben, and N. Thuerey, "WeatherBench: A benchmark dataset for data-driven weather forecasting," J. Advances in Modeling Earth Systems, vol. 12, no. 11, 2020.
- [5] C. Wang and X. Sun, "A survey of deep learning techniques for weather prediction," Remote Sensing, vol. 12, no. 18, pp. 1–25, 2020.
- [6] Y. LeCun, Y. Bengio, and G. Hinton, "Deep learning," Nature, vol. 521, no. 7553, pp. 436–444, 2015.
- [7] A. Krizhevsky, I. Sutskever, and G. E. Hinton, "ImageNet classification with deep convolutional neural networks," Proc. NeurIPS, pp. 1097–1105, 2012.
- [8] S. Hochreiter and J. Schmidhuber, "Long short-term memory," Neural Computation, vol. 9, no. 8, pp. 1735–1780, 1997.
- [9] K. He, X. Zhang, S. Ren, and J. Sun, "Deep residual learning for image recognition," Proc. IEEE CVPR, pp. 770–778, 2016.
- [10] I. Goodfellow, Y. Bengio, and A. Courville, Deep Learning. Cambridge, MA, USA: MIT Press, 2016.
- [11] M. Reichstein et al., "Deep learning and process understanding for data-driven Earth system science," Nature, vol. 566, pp. 195–204, 2019.
- [12] N. Kussul, M. Lavreniuk, S. Skakun, and A. Shelestov, "Deep learning classification of land cover and crop types using remote sensing data," IEEE Geoscience and Remote Sensing Letters, vol. 14, no. 5, pp. 778–782, 2017.
- [13] J. Zhang, Y. Zhu, and M. Zhang, "Weather forecasting using deep neural networks," IEEE Access, vol. 8, pp. 187–196, 2020.
- [14] S. H. Park, D. Kim, and H. Kim, "CNN-based rainfall prediction using satellite imagery," Remote Sensing, vol. 11, no. 24, pp. 1–15, 2019.
- [15] L. Breiman, "Random forests," Machine Learning, vol. 45, no. 1, pp. 5–32, 2001.
- [16] J. Schmidhuber, "Deep learning in neural networks: An overview," Neural Networks, vol. 61, pp. 85–117, 2015.



[17] A. T. Cemgil and M. Opper, "Learning from time- series data," IEEE Signal Processing Magazine, vol. 27, no. 6, pp. 123–126, 2010.

\*\*\*\*\*